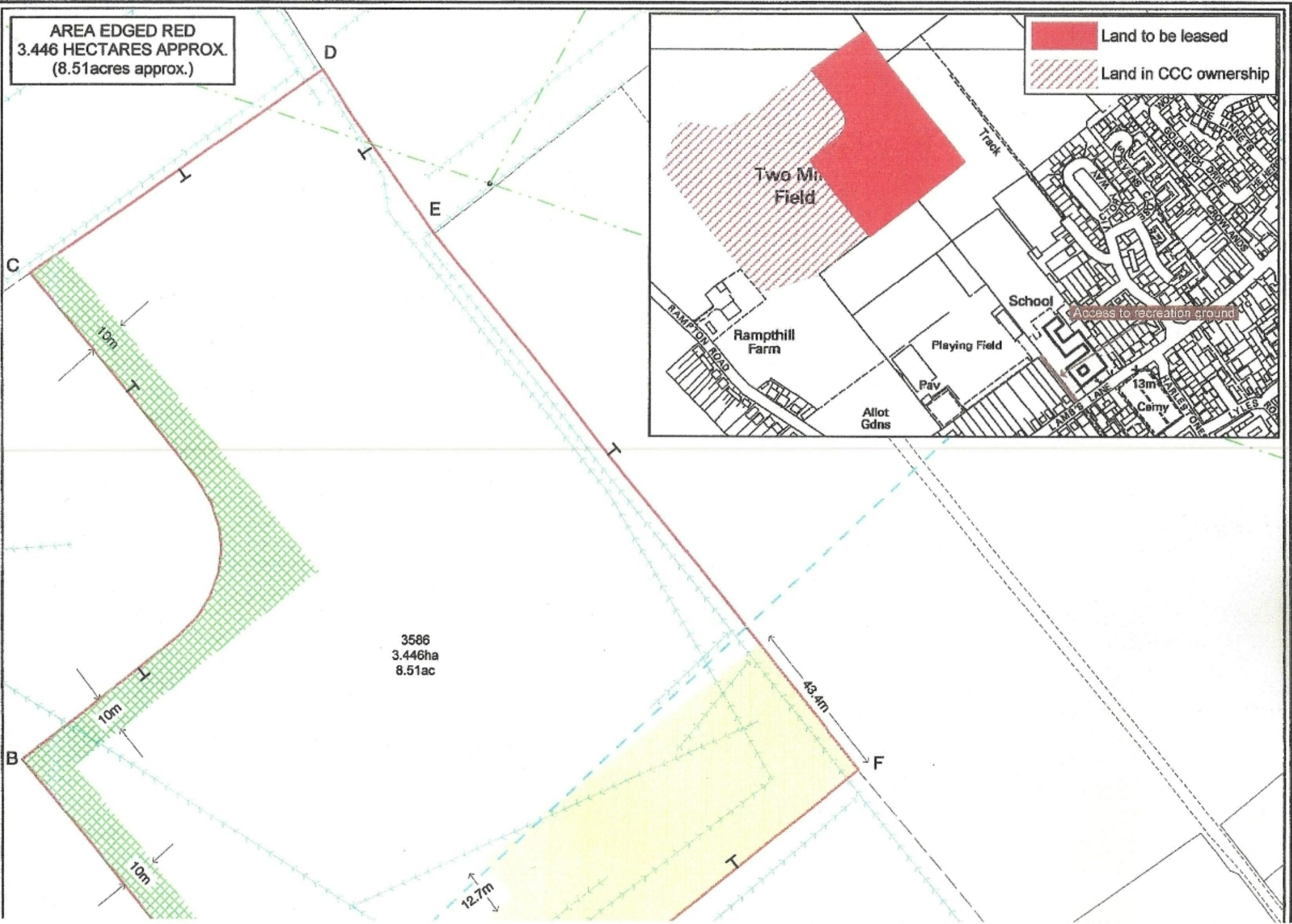


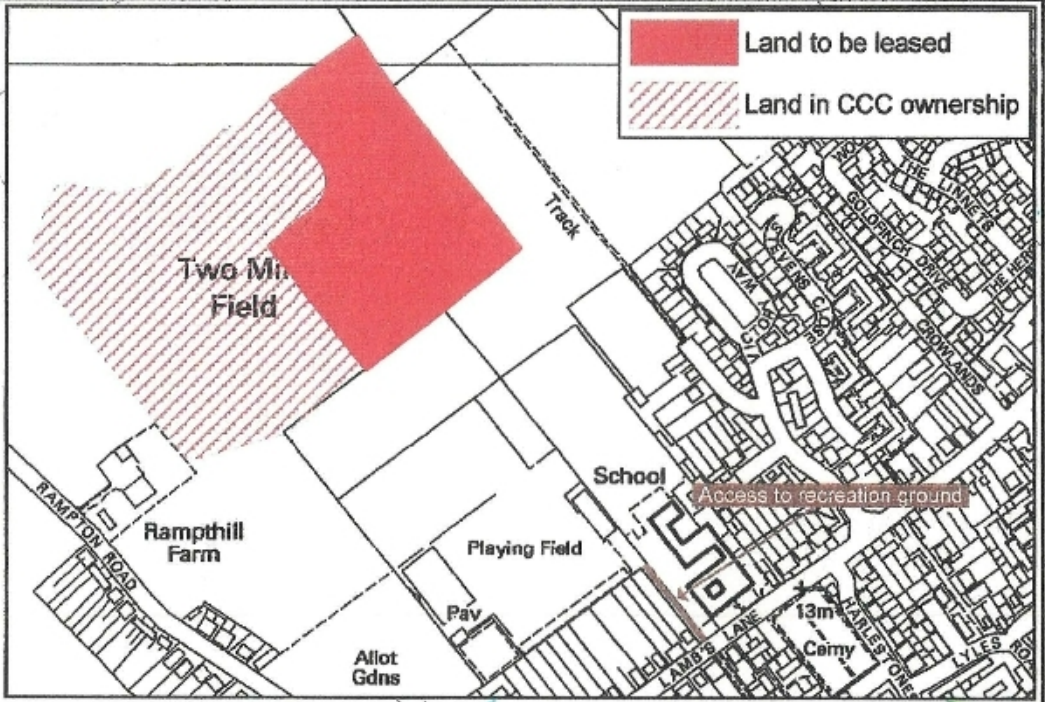
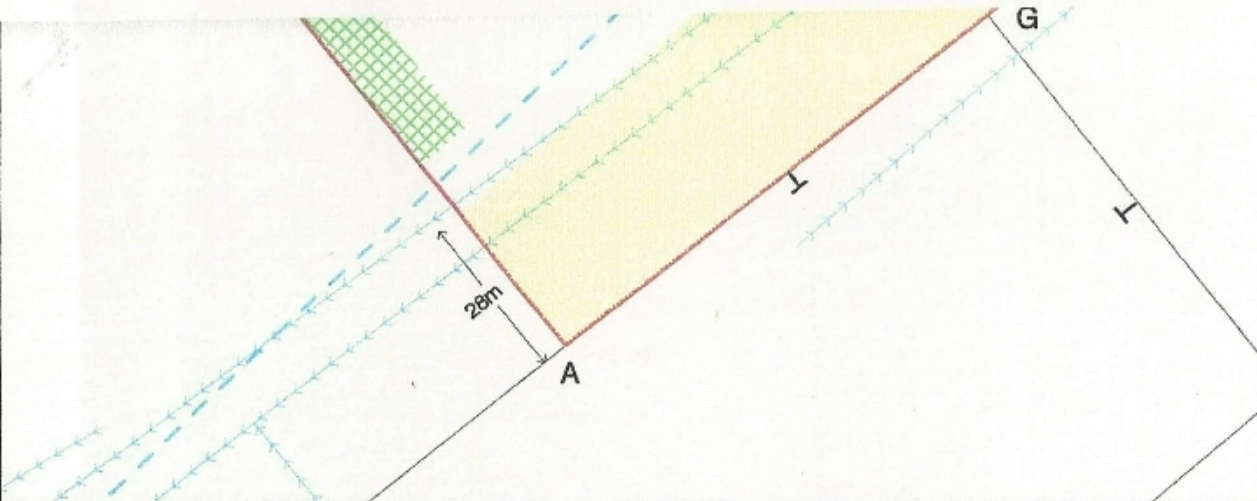


AREA EDGED RED  
3.446 HECTARES APPROX.  
(8.51 acres approx.)



 Land to be leased  
 Land in CCC ownership

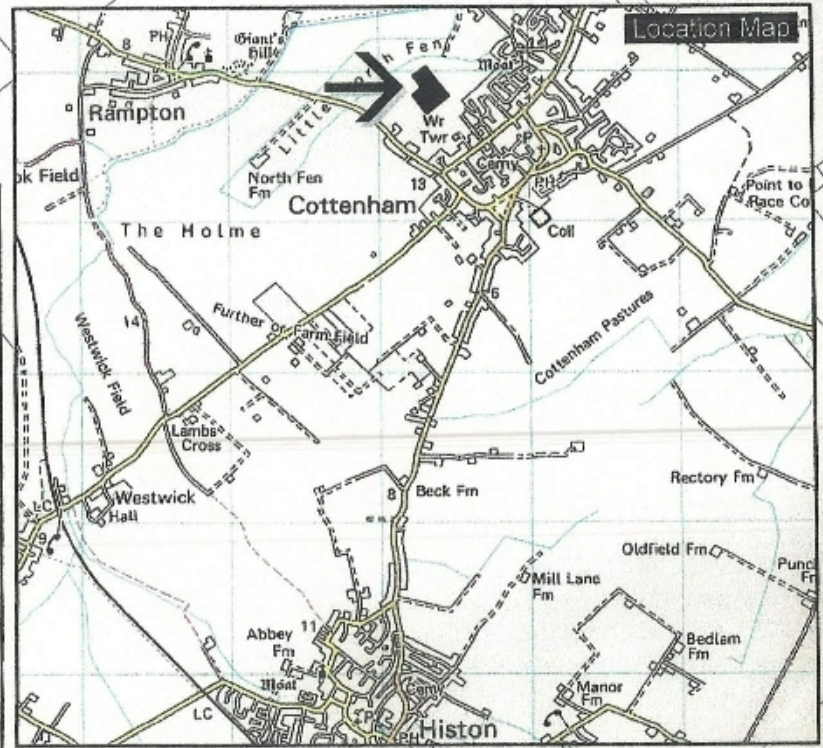




**KEY**

- O/H Electricity supply
- Land drain
- AWA Cottenham Pumping Station and Rising Main  
(Working access of 3m either side to be maintained without trees)
- No pitches on this area (0.655ha approx.)
- New tree planting (0.309ha. approx.)

Note: Routes of underground services assumed



Centre of Plan: TL44416783

\\ccc.cambridgeshire.gov.uk\gis\Res\Pod\Estates\COUNTY FARMS\Sales & Other Plans\c0141-5 Mill Hill, Cottenham.WOR



Cambridgeshire  
County Council



County Farms Estate

Awarded for excellence

**Ramphill Farm  
MILL HILL & NORTH FEN FARM  
COTTENHAM**

PREPARED BY: <b>IDM</b>	DATE: <b>20.06.05</b>
SCALE: <b>1:1250</b>	JOB No: <b>223</b>
PLAN No: <b>CF/0141 Rev.5</b>	

Based upon the Ordnance Survey mapping with the permission of the Controller of Her Majesty's Stationery Office © Crown copyright. Unauthorised reproduction infringes Crown copyright and may lead to prosecution or civil proceedings.  
Licence No. 100023205 2005

Your responsibilities for the boundary dykes of your property are indicated by inward facing **T** marks (full dykes) and **I** marks (half dykes).