

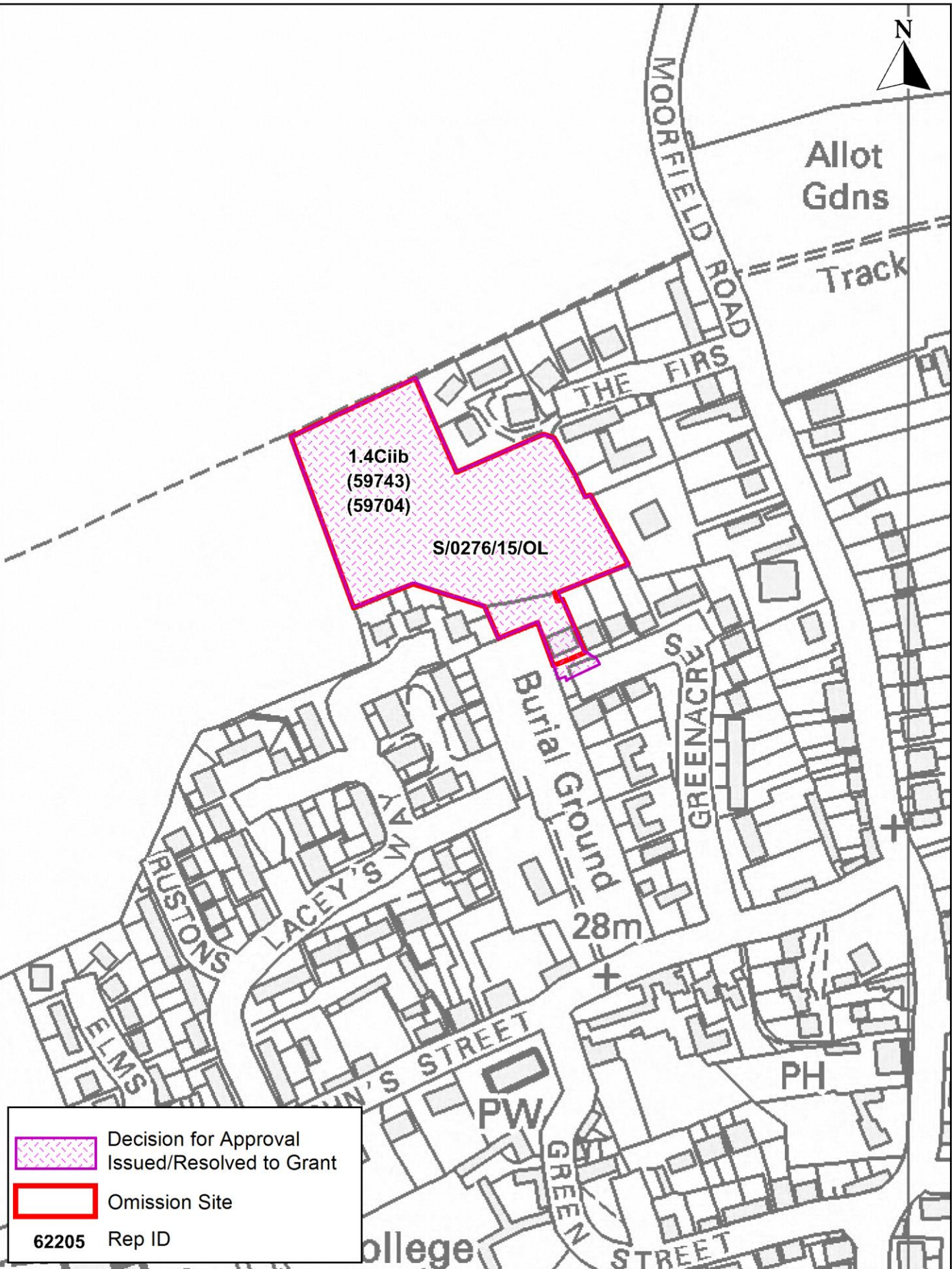
	Decision for Approval Issued/Resolved to Grant
	Omission Site


Date:	25/04/2017
Produced by:	Sam Johnston
Service:	Planning Policy
Scale:	1:3,000 @ A4


## Omission Sites/Decision Approval: 1.4B - Dry Drayton



Reproduced from the Ordnance Survey Mapping with the permission of the Controller of Her Majesty's Stationery Office © Crown Copyright. Unauthorised reproduction infringes Crown Copyright and may lead to prosecution or civil proceedings. SCDC Licence 100022500 (2017)



 Decision for Approval Issued/Resolved to Grant

 Omission Site

62205 Rep ID

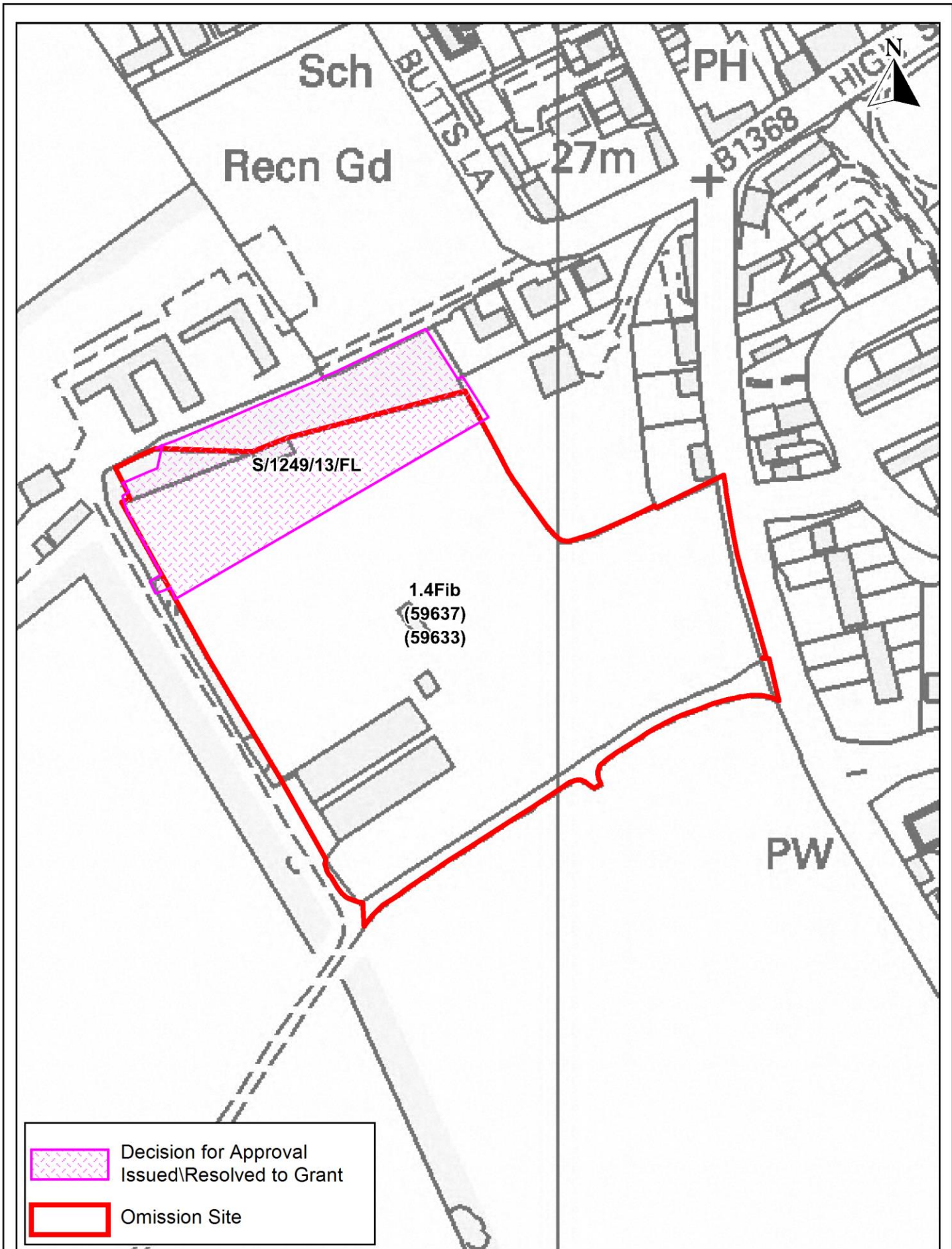
Date:	25/04/2017
Produced by:	Sam Johnston
Service:	Planning Policy
Scale:	1:2,500 @ A4

## Omission Sites\Decision Approval: 1.4C - Duxford



Reproduced from the Ordnance Survey Mapping with the permission of the Controller of Her Majesty's Stationery Office © Crown Copyright. Unauthorised reproduction infringes Crown Copyright and may lead to prosecution or civil proceedings. SCDC Licence 100022500 (2017)





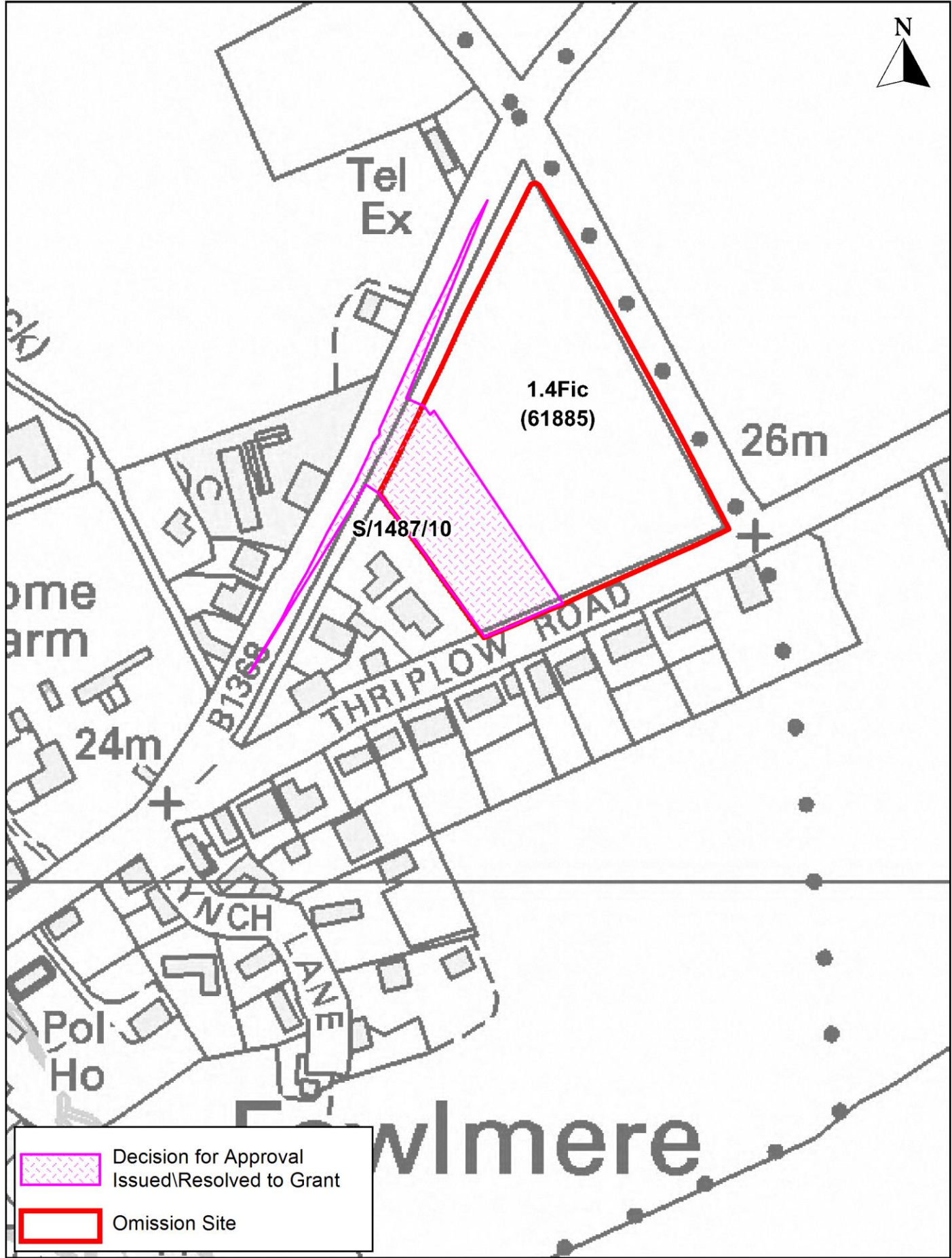
	Decision for Approval Issued/Resolved to Grant
	Omission Site

Date:	25/04/2017
Produced by:	Sam Johnston
Service:	Planning Policy
Scale:	1:2,000 @ A4

## Omission Sites\Decision Approval: 1.4F - Fowlmere



Reproduced from the Ordnance Survey Mapping with the permission of the Controller of Her Majesty's Stationery Office © Crown Copyright. Unauthorised reproduction infringes Crown Copyright and may lead to prosecution or civil proceedings. SCDC Licence 100022500 (2017)



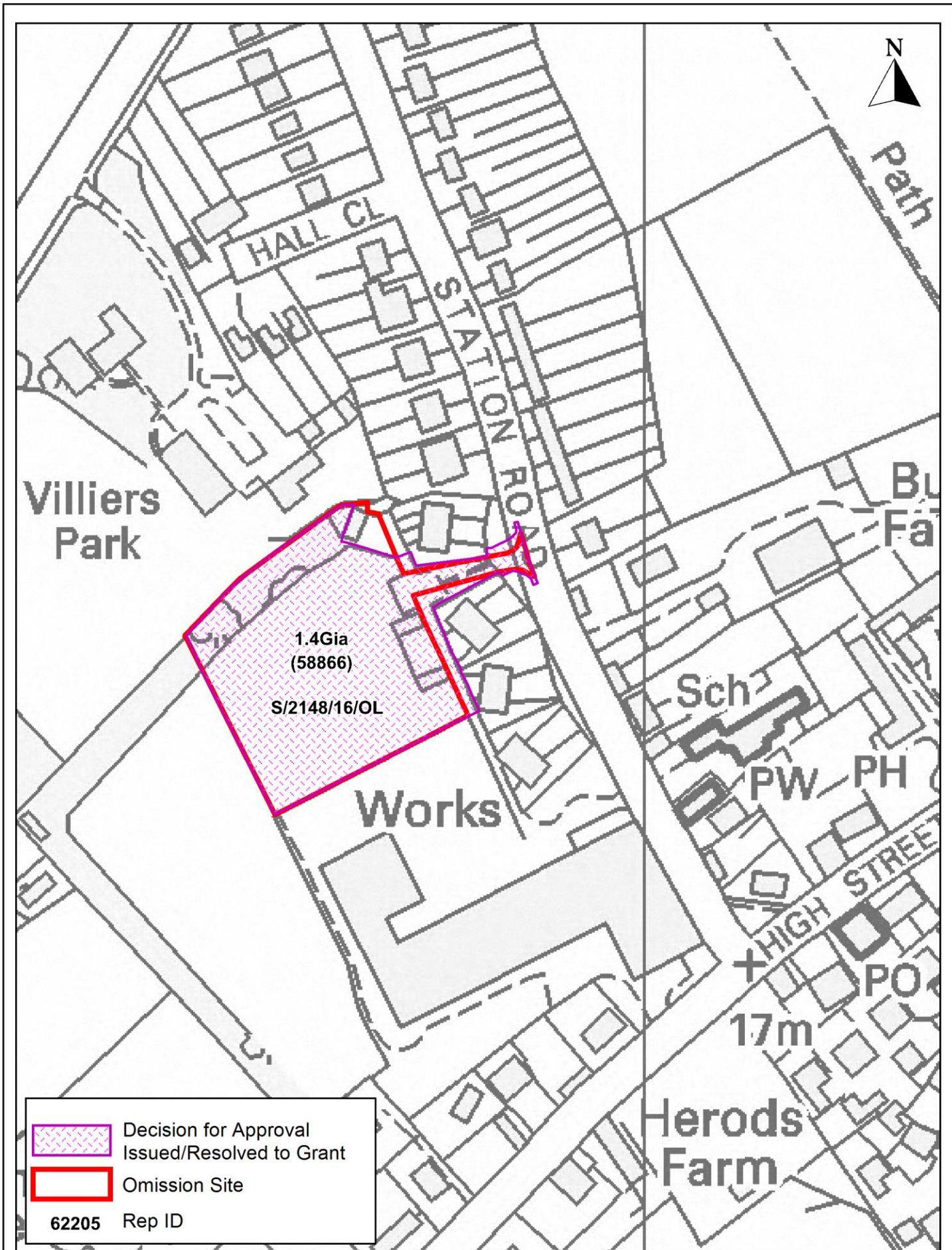
Date:	25/04/2017
Produced by:	Sam Johnston
Service:	Planning Policy
Scale:	1:2,000 @ A4



**Omission Sites\Decision Approval:  
1.4F - Fowlmere**



Reproduced from the Ordnance Survey Mapping with the permission of the Controller of Her Majesty's Stationery Office © Crown Copyright. Unauthorised reproduction infringes Crown Copyright and may lead to prosecution or civil proceedings. SCDC Licence 100022500 (2017)





	Decision for Approval Issued/Resolved to Grant
	Omission Site
<b>62205</b>	Rep ID

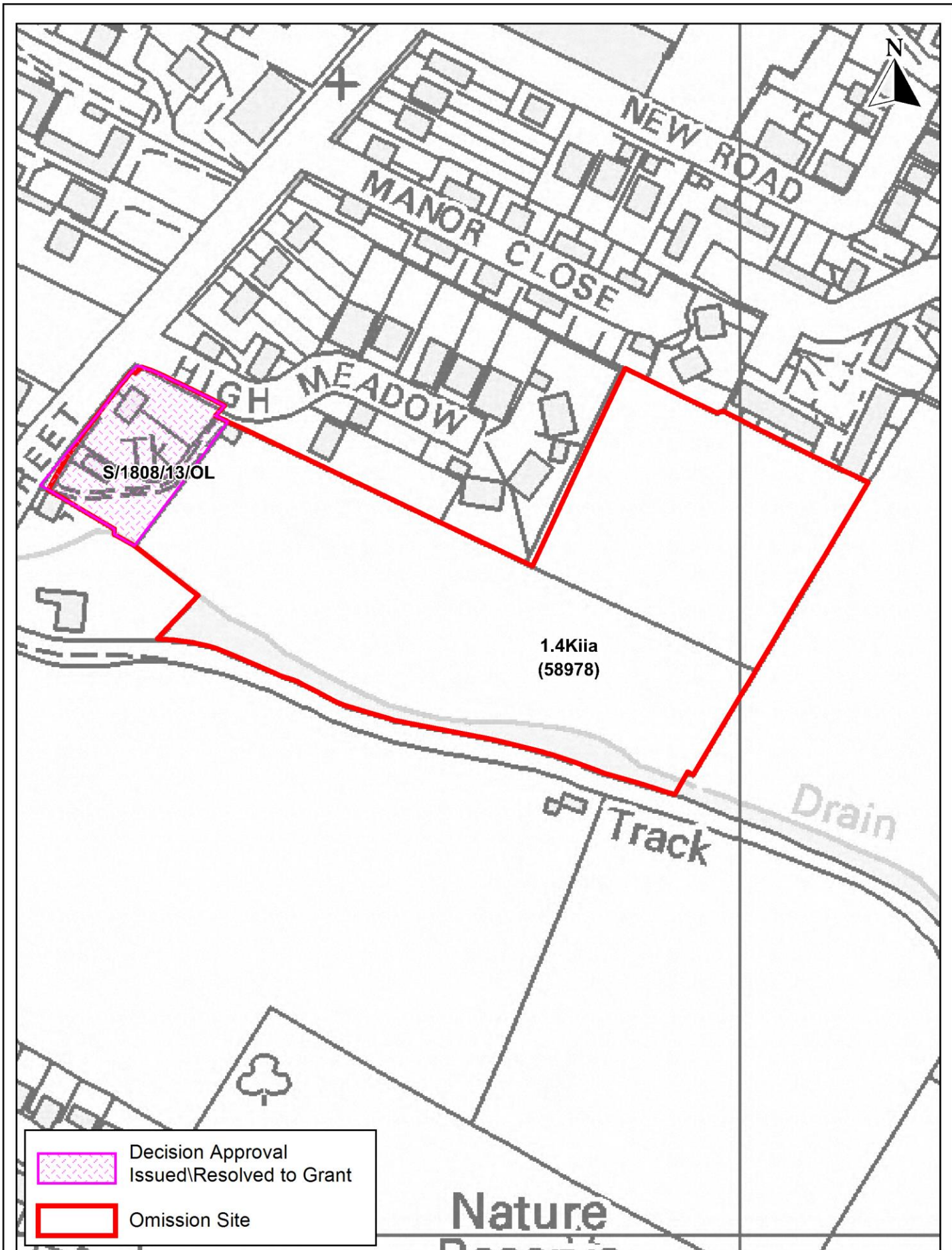
Date:	13/01/2017
Produced by:	Sam Johnston
Service:	Planning Policy
Scale:	1:2,000 @ A4



## Omission Sites/Decision Approval: 1.4G - Foxton



Reproduced from the Ordnance Survey Mapping with the permission of the Controller of Her Majesty's Stationery Office © Crown Copyright. Unauthorised reproduction infringes Crown Copyright and may lead to prosecution or civil proceedings. SCDC Licence 100022500 (2017)





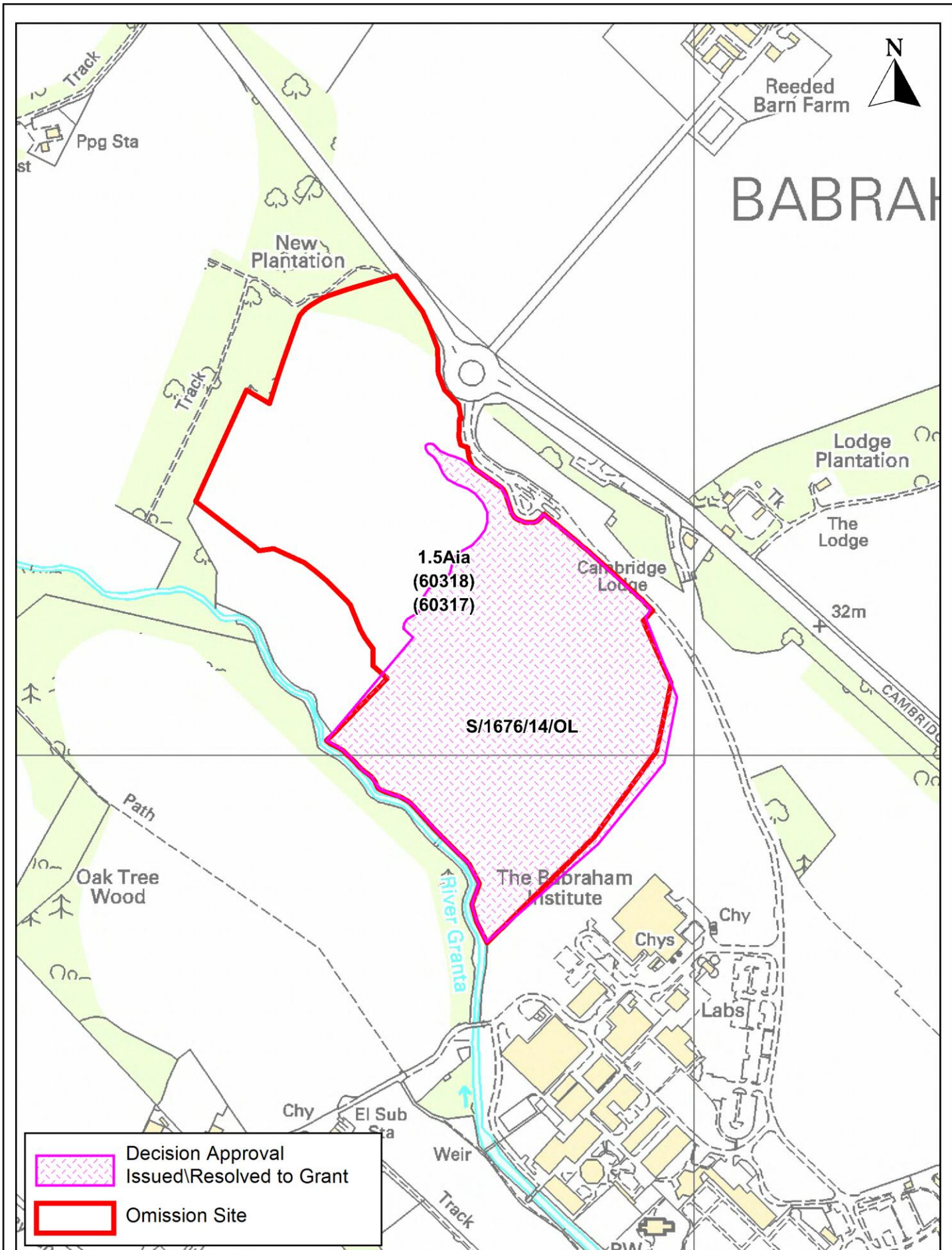
	Decision Approval Issued\Resolved to Grant
	Omission Site

Date:	25/04/2017
Produced by:	Sam Johnston
Service:	Planning Policy
Scale:	1:2,000 @ A4

**Omission Sites\Decision Approval:  
1.4K - Harston**



Reproduced from the Ordnance Survey Mapping with the permission of the Controller of Her Majesty's Stationery Office © Crown Copyright. Unauthorised reproduction infringes Crown Copyright and may lead to prosecution or civil proceedings. SCDC Licence 100022500 (2017)



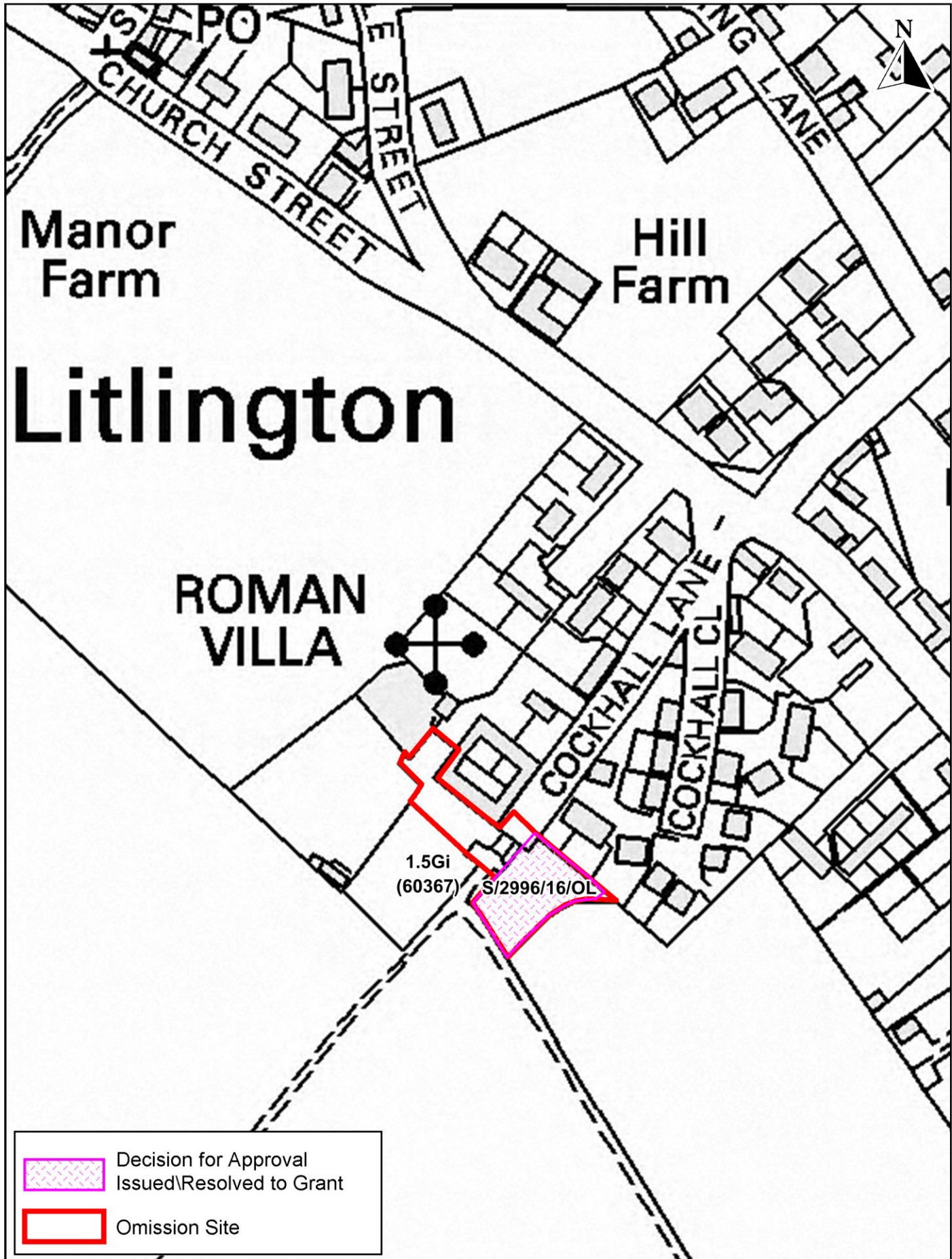
Date:	25/04/2017
Produced by:	Sam Johnston
Service:	Planning Policy
Scale:	1:5,000 @ A4



## Omission Sites\Decision Approval: 1.5A - Babraham



Reproduced from the Ordnance Survey Mapping with the permission of the Controller of Her Majesty's Stationery Office © Crown Copyright. Unauthorised reproduction infringes Crown Copyright and may lead to prosecution or civil proceedings. SCDC Licence 100022500 (2017)





 Decision for Approval Issued/Resolved to Grant  
 Omission Site

Date:	25/04/2017
Produced by:	Sam Johnston
Service:	Planning Policy
Scale:	1:2,000 @ A4

**Omission Sites\Decision Approval:**  
**1.5G - Litlington**




Reproduced from the Ordnance Survey Mapping with the permission of the Controller of Her Majesty's Stationery Office © Crown Copyright. Unauthorised reproduction infringes Crown Copyright and may lead to prosecution or civil proceedings. SCDC Licence 100022500 (2017)





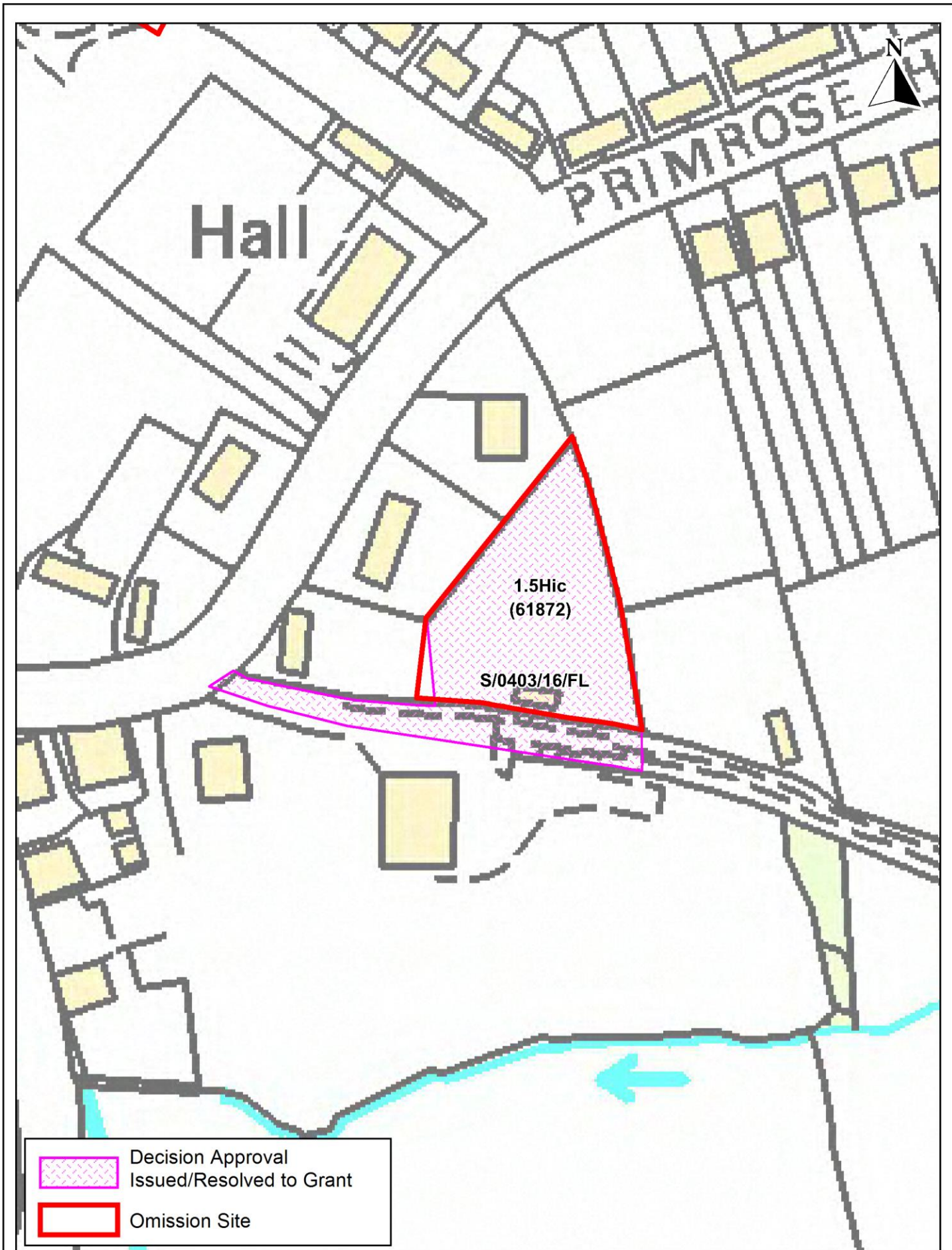
Date:	25/04/2017
Produced by:	Sam Johnston
Service:	Planning Policy
Scale:	1:1,250 @ A4



## Omission Sites\Decision Approval: 1.5H - Little Gransden



Reproduced from the Ordnance Survey Mapping with the permission of the Controller of Her Majesty's Stationery Office © Crown Copyright. Unauthorised reproduction infringes Crown Copyright and may lead to prosecution or civil proceedings. SCDC Licence 100022500 (2017)





	Decision Approval Issued/Resolved to Grant
	Omission Site

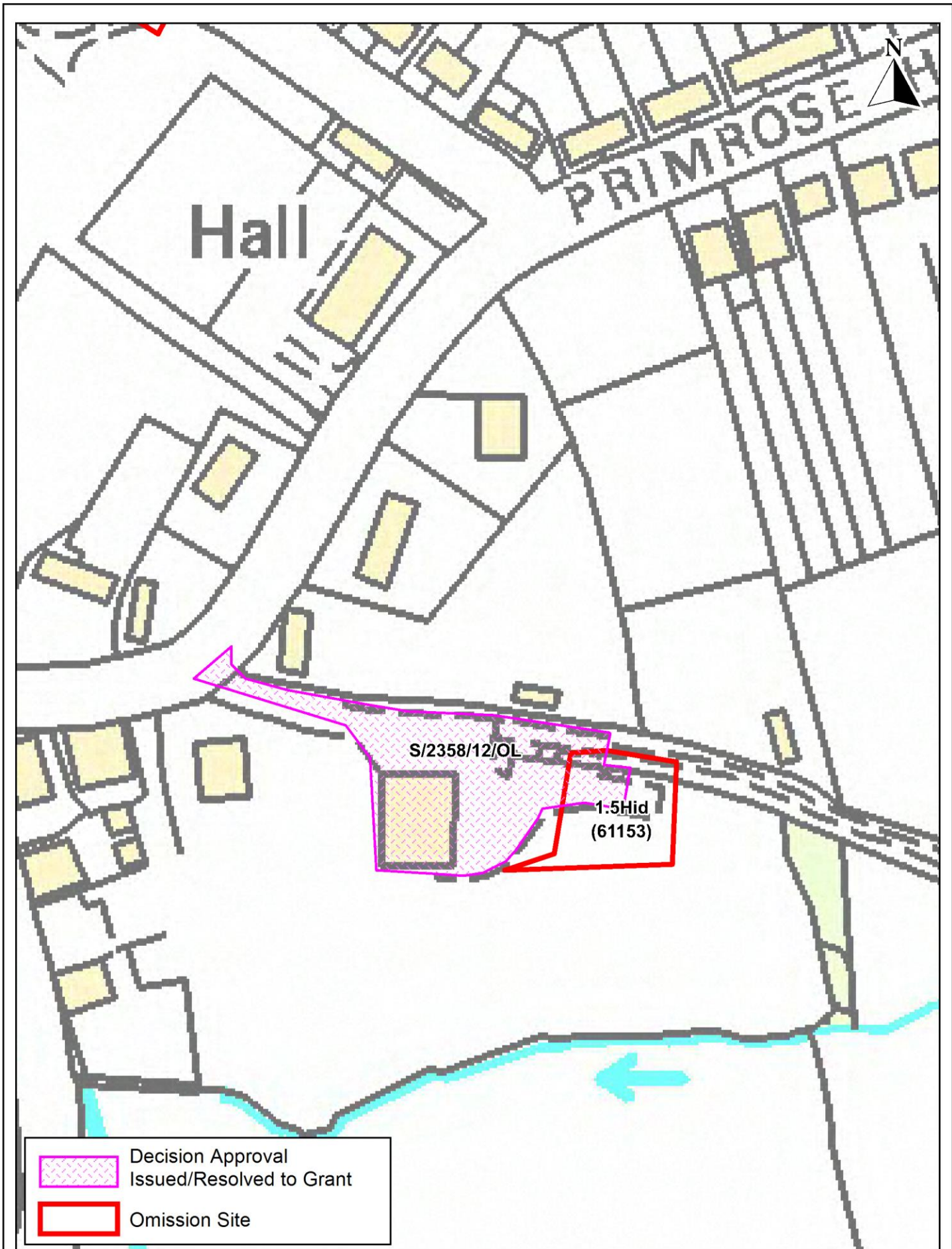
Date:	25/04/2017
Produced by:	Sam Johnston
Service:	Planning Policy
Scale:	1:1,250 @ A4

**Omission Sites\Decision Approval:  
1.5H - Little Gransden**



Reproduced from the Ordnance Survey Mapping with the permission of the Controller of Her Majesty's Stationery Office © Crown Copyright. Unauthorised reproduction infringes Crown Copyright and may lead to prosecution or civil proceedings. SCDC Licence 100022500 (2017)





Date:	25/04/2017
Produced by:	Sam Johnston
Service:	Planning Policy
Scale:	1:1,250 @ A4

**Omission Sites\Decision Approval:  
1.5H - Little Gransden**



Reproduced from the Ordnance Survey Mapping with the permission of the Controller of Her Majesty's Stationery Office © Crown Copyright. Unauthorised reproduction infringes Crown Copyright and may lead to prosecution or civil proceedings. SCDC Licence 100022500 (2017)