









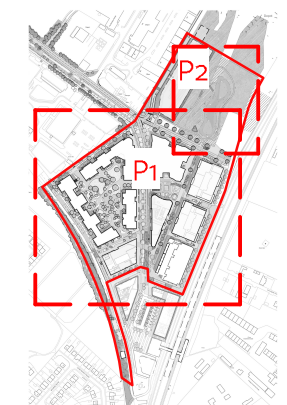


- KEY**
-  Proposed underground attenuation crates refer to PJA drawing 05425-C-1003
 -  Swales depression and scrapes, from 250 to 700mm depth; fed by hard surface run-off through 'hit and miss kerbs'
 -  Permanent water
 -  Basement extents
 -  Drainage easement to first drain
 -  Multi-utility trench
 -  Gapped kerb for passive irrigation from hard surface run-off
 -  Balancing pond with permanent water
 -  Permeable paving
 -  Site boundary

DO NOT SCALE FROM THIS DRAWING TO BE READ IN COLOUR
 Contractors, sub-contractors and suppliers are to verify any critical dimensions on site prior to commencing work, fabrication or construction of any elements. Any discrepancies or errors must be brought to the attention of Robert Myers Associates.
 All structural elements are shown indicatively. For all elements of structure, refer to structural engineers' and specialist sub-contractor/fabricators' design, detail and specification.
 The drawings are to be read in conjunction with all relevant landscape architect, consultant and specialist drawings.
 This drawing is to be read specifically in conjunction with:
 630_01(MP)008 Tree Strategy;
 630_01(MP)011 Levels and Drainage;
 630_01(MP)020 Root Cell Extents; and
 630_01(CD)004 Rain Garden Kerb Detail.

LOCATION PLAN NTS



PURPOSE OF ISSUE

| Rev: | Date: | Drawing Status: |
|------|----------|-----------------|
| P1 | 27.05.22 | FOR PLANNING |
| P2 | 07.10.22 | FOR PLANNING |
| P3 | 27.04.23 | FOR PLANNING |

REVISIONS

| Rev: | Date: | Description: |
|------|----------|--|
| P1 | 27.05.22 | First Issue |
| P2 | 07.10.22 | Swales added to Cowley Rd East as per Drainage officer comment |
| P3 | 27.04.23 | Updates to attenuation crates, permeable paving and balancing pond |

CAMBRIDGE NORTH

| | | | |
|-------------|----------------------|-------------|----|
| Client: | Brookgate | | |
| Drawing: | Attenuation Strategy | | |
| Project No: | 630_01 | | |
| Drawing No: | 630_01(MP)014 | | |
| Scale: | 1:1500 @ A3 | Rev: | P3 |
| Date: | May 2022 | Drawn: | EH |
| Checked: | JB | PM Checked: | RM |



P-2 Balancing pond in wild park- Plan
 Scale 1:1500 @ A3

P-1 Attenuation strategy - Plan
 Scale 1:1500 @ A3

Robert Myers Associates
 LANDSCAPE ARCHITECTURE

13-15 Covent Garden
 Cambridge
 CB1 2HS

Tel: +44 (0) 1223 351400

info@robertmyers-associates.co.uk
 www.robertmyers-associates.co.uk

DO NOT SCALE FROM THIS DRAWING
 © Robert Myers Associates