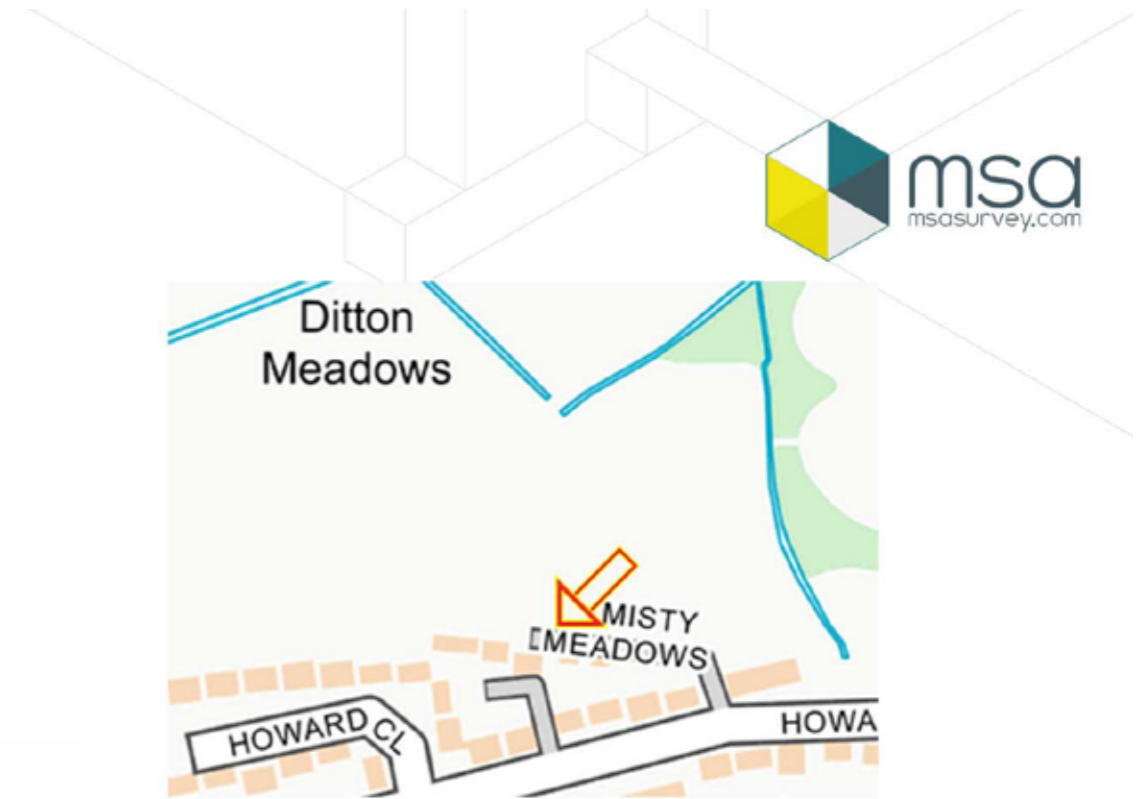


MSA-No: 5710
 Camera No: V15
 Project: Cambridge Views
 Description: Nail in the tarmac
 Details: Camera height: 1.60m
 Coordinates (E N H): 547908.099 259979.818 6.940

Camera: Canon EOS 6D
 Lens: Canon Zoom Lens EW82 16-35mm, EF 50mm
 Focal length: 16mm, 24mm, 35mm & 50mm
 Shift/Tilt: 328 Degrees

Date and time: 06/04/2022 11:01



> Location Map



> MSA Camera Position



> MSA 50mm Photo



> Zoomed MSA Camera Position

SPRING

EXISTING



6th April 2022

SPRING

1 year

6th April 2022



PROPOSED + 1 CAMBRIDGE SQUARE



SPRING



PROPOSED + 1 CAMBRIDGE SQUARE

6th April 2022



SPRING

1 year

6th April 2022



PROPOSED + 1 CAMBRIDGE SQUARE + CUMULATIVE

SPRING

15 years

6th April 2022



PROPOSED + 1 CAMBRIDGE SQUARE + CUMULATIVE

16 Stourbridge Common

Outline Application S8

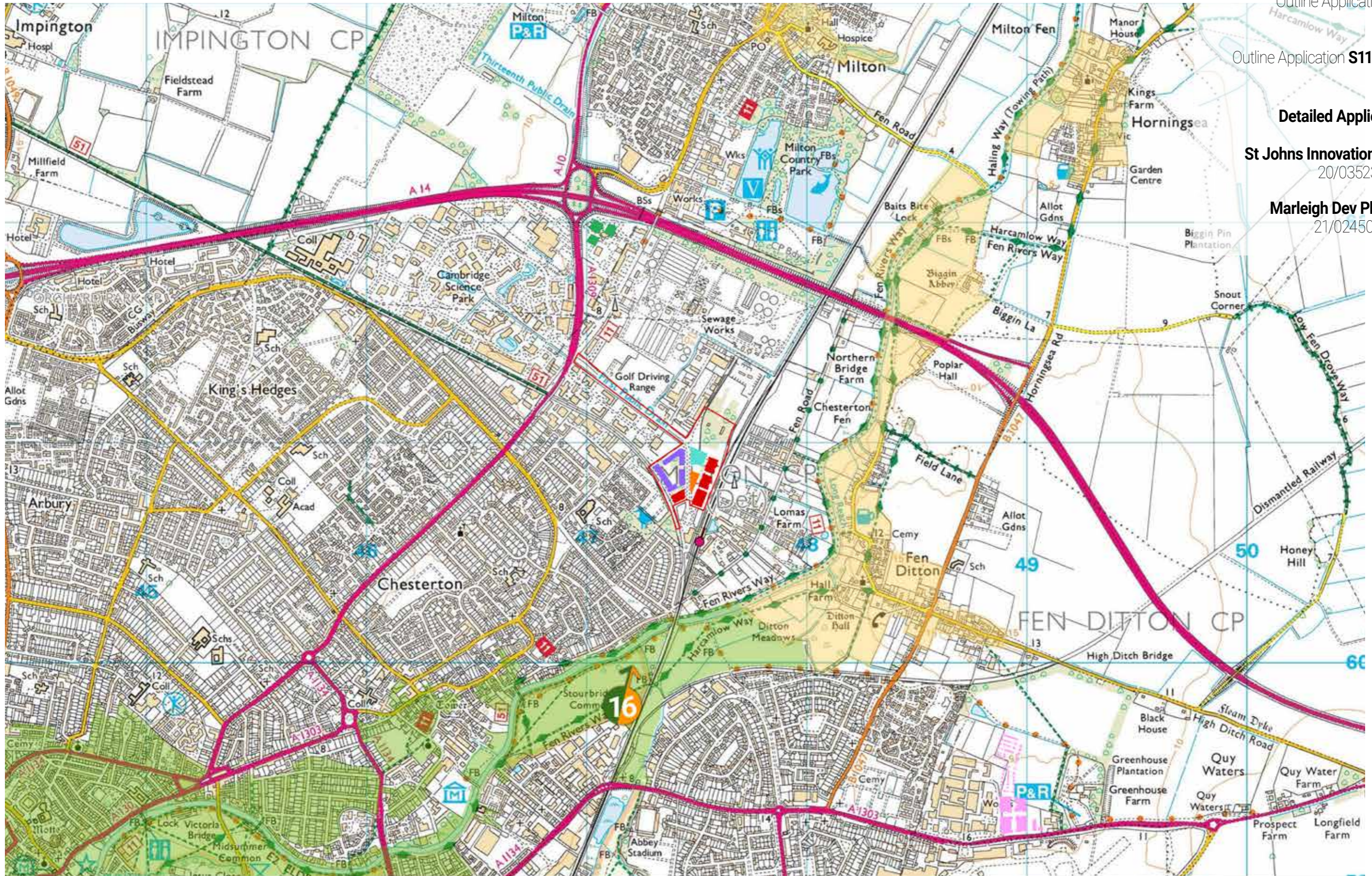
Outline Application S9

Outline Application S11 - S21

Detailed Application

St Johns Innovation Park
20/03523/FUL

Marleigh Dev Phase2
21/02450/REM



MSA-No: 5698
Camera No: V16
Project: Cambridge Views
Description: Nail in the grass
Details: Camera height: 1.60m
Coordinates (E N H): 547161.0040 259843.9920 5.1750
Camera: Canon EOS 6D
Lens: Canon Zoom Lens EW82 16-35mm, EF 50mm
Focal length: 16mm, 24mm, 35mm & 50mm
Shift/Tilt: 14 Degrees
Date and time: 14/03/2022 15:32



> Location Map



> MSA Camera Position



> MSA 50mm Photo



> Zoomed MSA Camera Position

WINTER

EXISTING



14th March 2022



WINTER

15 years

14th March 2022



PROPOSED + 1 CAMBRIDGE SQUARE





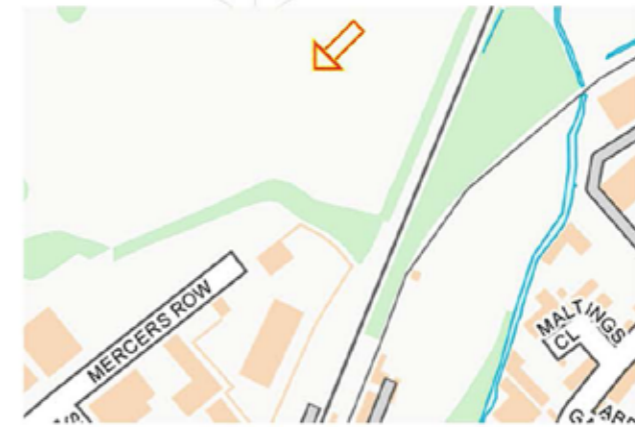
WINTER

15 years


14th March 2022

PROPOSED + CUMULATIVE

MSA-No: 5710
 Camera No: V16
 Project: Cambridge Views
 Description: Nail in the grass
 Details: Camera height: 1.60m
 Coordinates (E N H): 547161.006 259843.991 5.158
 Camera: Canon EOS 6D
 Lens: Canon Zoom Lens EW82 16-35mm, EF 50mm
 Focal length: 16mm, 24mm, 35mm & 50mm
 Shift/Tilt: 14 Degrees
 Date and time: 06/04/2022 13:19



> Location Map



> MSA Camera Position



> MSA 50mm Photo



> Zoomed MSA Camera Position

SPRING

EXISTING



6th April 2022



SPRING



6th April 2022



PROPOSED + 1 CAMBRIDGE SQUARE





SPRING



PROPOSED + 1 CAMBRIDGE SQUARE

6th April 2022





SPRING

1 year

6th April 2022



PROPOSED + CUMULATIVE





SPRING

15 years

6th April 2022



PROPOSED + CUMULATIVE



17 East of Milton Conservation Area

Outline Application S8

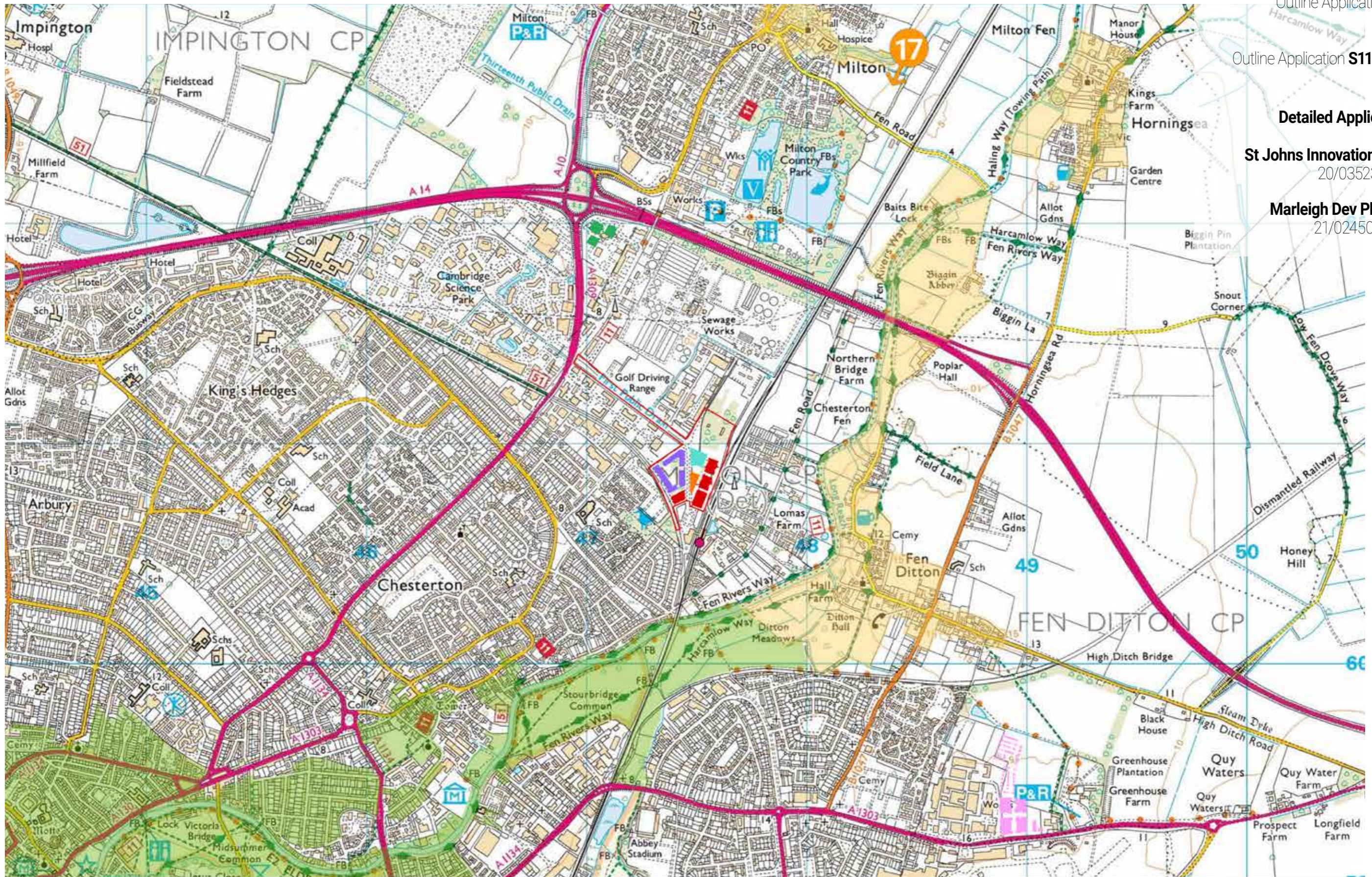
Outline Application S9

Outline Application S11 - S21

Detailed Application

St Johns Innovation Park
20/03523/FUL

Marleigh Dev Phase2
21/02450/REM



WINTER

EXISTING



7th Feb 2022





PROPOSED

18 St Peter's Church, Horningsea

Outline Application S8

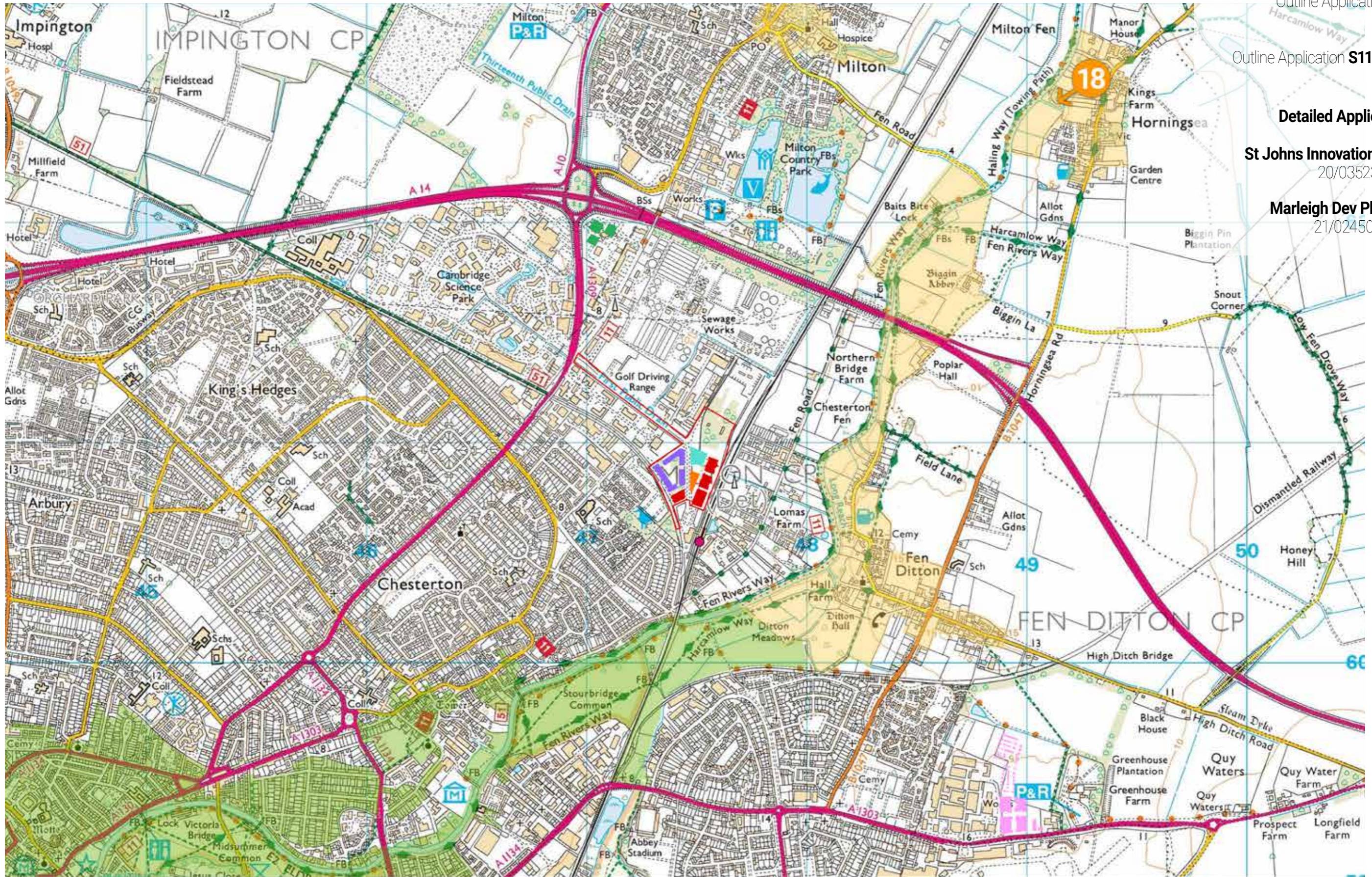
Outline Application S9

Outline Application S11 - S21

Detailed Application

St Johns Innovation Park
20/03523/FUL

Marleigh Dev Phase2
21/02450/REM



 TVIA Viewpoint

 Heritage Viewpoint

 TVIA & Heritage Viewpoint

 Extra views

 South Cambridgeshire Conservation Area

 Cambridge City Conservation Area



MSA-No: 5698
Camera No: V18
Project: Cambridge Views
Description: Nail in the soil
Details: Camera height: 1.60m
Coordinates (E N H): 549272.9981 262641.9980 8.9087
Camera: Canon EOS 6D
Lens: Canon Zoom Lens EW82 16-35mm, EF 50mm
Focal length: 24mm, 35mm & 50mm
Shift/Tilt: 0 Degrees
Date and time: 03/03/2022 16:09



> Location Map



> MSA Camera Position



> MSA 50mm Photo

WINTER

EXISTING



3rd March 2022