

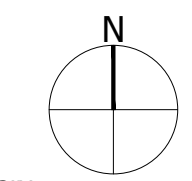


The scaling of this drawing cannot be assured

| Revision | Date | Drn | Ckd |
|----------|----------|-----|-----|
| A | 24.07.14 | SK | CA |
| B | 15.08.14 | HS | CA |
| C | 05.01.15 | RA | CA |

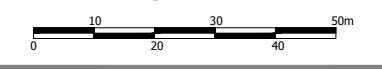
LEGEND

-  Application Site Boundary
-  Other land in applicant's ownership



Project
**Land at Teversham Road
 Fulbourn**
 Drawing Title
Site Boundary Plan

| | | | |
|------------|------------|----------|----------|
| Date | Scale | Drawn by | Check by |
| 06.06.14 | 1:1250@A1 | AA | CA |
| Project No | Drawing No | Revision | |
| 22430 | M02 | C | |



**BARTON
 WILLMORE**

Planning • Master Planning & Urban Design
 Architecture • Landscape Planning & Design • Project Services
 Environmental & Sustainability Assessment • Graphic Design

bartonwillmore.co.uk

