

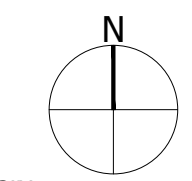


The scaling of this drawing cannot be assured

Revision	Date	Drn	Ckd
A	24.07.14	SK	CA
B	15.08.14	HS	CA
C	05.01.15	RA	CA

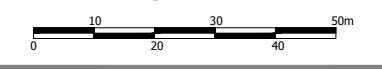
LEGEND

-  Application Site Boundary
-  Other land in applicant's ownership



Project
**Land at Teversham Road
 Fulbourn**
 Drawing Title
Site Boundary Plan

Date	Scale	Drawn by	Check by
06.06.14	1:1250@A1	AA	CA
Project No	Drawing No	Revision	
22430	M02	C	



BARTON WILLMORE
 Planning • Master Planning & Urban Design
 Architecture • Landscape Planning & Design • Project Services
 Environmental & Sustainability Assessment • Graphic Design
 bartonwillmore.co.uk